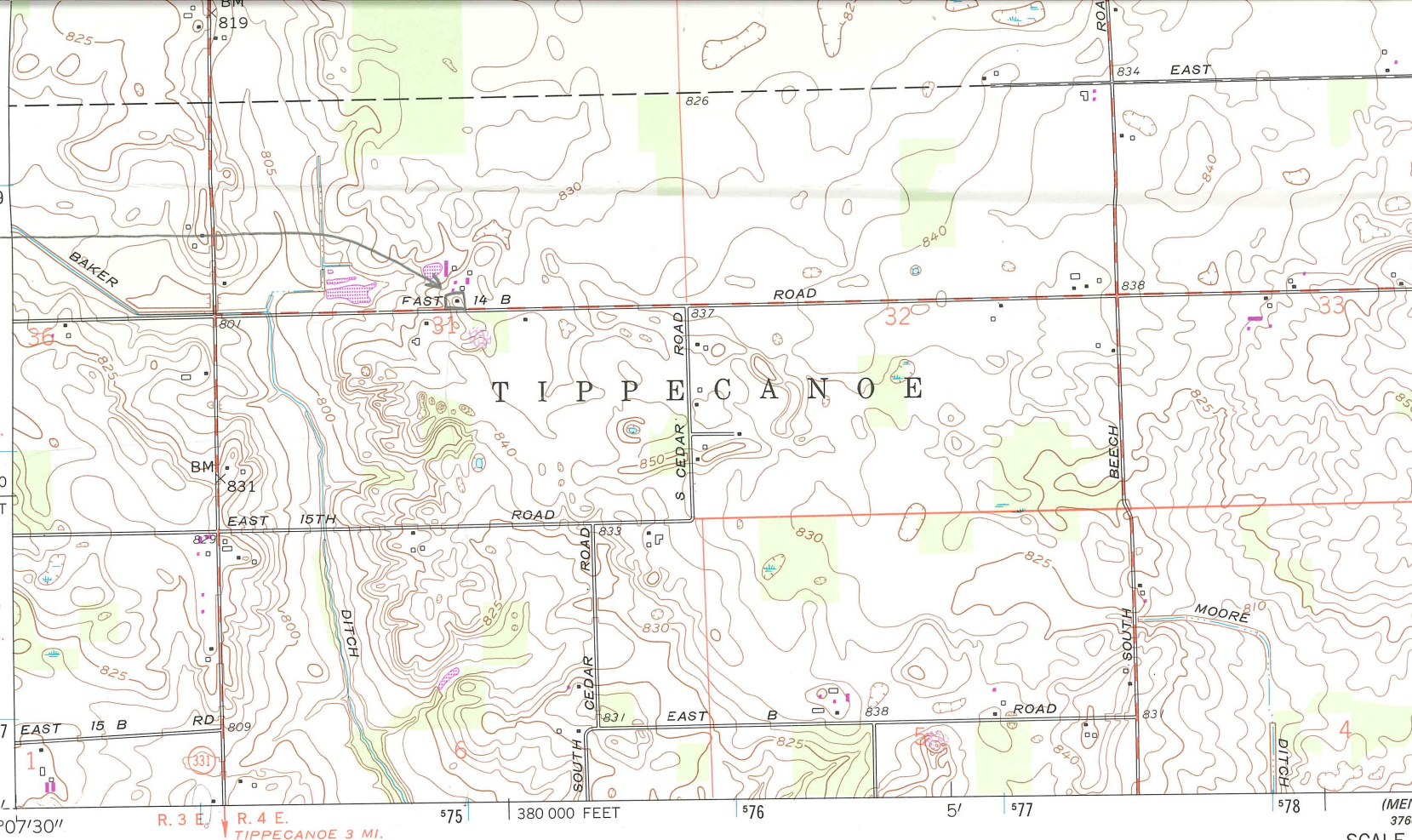


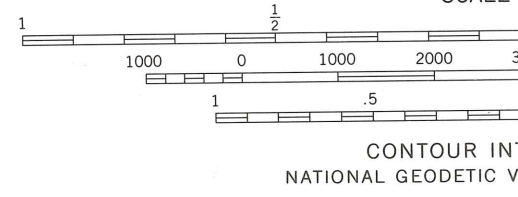
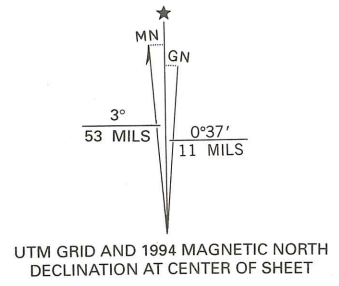
ERWIN HOUSE
 NATIONAL REGISTER
 OF HISTORIC PLACES
 BOULSON,
 MORSEHILL COUNTY, IN
 NAD 83 UTM
 16 574 953
 4568775
 BOULSON QUAD
 T. 32 N.

(ARGOS)
 3766 ft NW



Produced by the U. S. Geological Survey
 Control by USGS, NOS/NOAA, and Indiana Flood Control and
 Water Resources Commission
 Culture and drainage from controlled aerial photomosaic
 Aerial photographs taken 1956. Topography by planetable
 surveys 1958
 North American Datum of 1927 (NAD 27). Projection and
 10 000-foot ticks: Indiana coordinate system, east zone
 (transverse Mercator)
 Blue 1000-meter Universal Transverse Mercator grid ticks, zone 16
 North American Datum of 1983 (NAD 83) is shown by dashed
 corner ticks. The values of the shift between NAD 27 and NAD 83
 for 7.5-minute intersections are obtainable from National Geodetic
 Survey NADCON software
 Photoinspected from 1992 source; no major culture or drainage
 changes observed. Names revised and boundaries verified 1994

Revisions shown in purple compiled in cooperation with State of
 Indiana agencies from aerial photographs taken 1977 and other
 source data. This information not field checked. Map edited 1980



THIS MAP COMPLIES WITH NATIONAL
 FOR SALE BY U.S. GEOLOGICAL SURVEY, DENVER
 AND INDIANA DEPARTMENT OF NATURAL
 A FOLDER DESCRIBING TOPOGRAPHIC MAPS