









RIVERSIDE HISTORIC DISTRICT  
 Evansville, Indiana  
 June 1978

-  Riverside Historic District boundaries
-  Boundaries of area determined eligible for the National Register of Historic Places on June 8, 1976
-  Original Evansville Preservation Area boundaries (protected by Local ordinance)
-  Negative intrusions
-  Neutral intrusions
-  Substantially altered structures
-  Contributing structures
-  Photographic views



SCALE IN FEET



AT  
KS  
VG