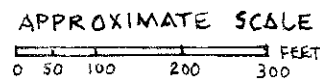







EAST MAIN STREET-GLEN MILLER PARK HISTORIC DISTRICT RICHMOND, WAYNE COUNTY, INDIANA

SKETCH MAP WITH BUILDINGS AT 1800-1802 THROUGH 2909 EAST MAIN STREET, _____
 _____ 18 SOUTH NINETEENTH STREET, 11 NORTH TWENTIETH STREET, _____
 _____ 24 SOUTH TWENTY-FIRST STREET, 400 AND 420 NORTH TWENTY-FOURTH STREET,
 _____ GLEN MILLER PARK _____ AND PHOTOGRAPH VIEWPOINTS _____



NORTH



-  BUILDINGS ESTABLISHING THE CHARACTER OF THE DISTRICT _____
WITH POTENTIAL INDIVIDUAL NATIONAL REGISTER SIGNIFICANCE
-  OTHER BUILDINGS ESTABLISHING _____
THE CHARACTER OF THE DISTRICT
-  CONTRIBUTING
BUILDINGS _____
-  BUILDINGS NOT CONFORMING IN DATE OR STYLE _____
BUT NOT DETRACTING FROM THE CHARACTER OF THE DISTRICT (NON-CONTRIBUTING)
-  NON-CONFORMING
INTRUSIONS _____

A-Z, AA-ZZ, AAA DENOTE STRUCTURES AND LANDSCAPE FEATURES IN
GLEN MILLER PARK. UNDERLINING INDICATES CONTRIBUTING ELEMENTS

① → Photograph # and view

27 NE
B1 C

GLEN COURT

NORTH E STREET

